

Reproduction from the Ordnance Survey Map with the permission of the controller of Her Majesty's Stationery Office Crown copyright reserved Licence No. AL 100017326

FOR CONTINUATION.
SEE DRAWING NO. 0003

NOTES

- All dimensions in metres unless otherwise stated.

KEY

- High Forest - Dry (Planting at 2m centres, random mix in groups of 3-5 of each species) (LE2.1 and LE2.4.1)
- High Forest - Dry (Planting at 2.5m centres, random mix in groups of 3-5 of each species) (LE2.1 and LE2.4.1)
- High Forest - Wet (Planting at 2m centres, random mix in groups of 3-5 of each species) (LE2.1 and LE2.4.1)
- High Forest - Wet (Planting at 2.5m centres, random mix in groups of 3-5 of each species) (LE2.1 and LE2.4.1)
- Dry Woodland Edge (3m wide, planting at approximately 1.2 - 1.5m centres in three staggered rows, random mix of 3-5 species (LE2.1 and LE2.4.1) Care must be taken not to plant in obvious or straight lines. Refer to plant spacing detail on drawing B1297000/3000.01a/0001)
- Wet Woodland Edge (3m wide, planting at approximately 1.2 - 1.5m centres in three staggered rows, random mix of 3-5 species (LE2.1 and LE2.4.1) Care must be taken not to plant in obvious or straight lines. Refer to plant spacing detail on drawing B1297000/3000.01a/0001)
- Scrub random mix in groups of 3-5 of each species (LE2.8)
- Existing Woodland to be managed (LE2.1.1)
- Existing Woodland Edge to be Managed (LE2.2)
- Scattered Trees in Wet Grassland, Marsh and Fen (LE6.4.1.1) Refer to plant spacing detail on drawing B1297000/3000.01a/0001
- Scattered Scrub in Neutral Grassland (LE6.1.3.1) Refer to plant spacing detail on drawing B1297000/3000.01a/0001
- Amenity Tree and Shrub Planting (LE3.1)
- Site of Special Scientific Interest (SSSI)
- Site of Nature Conservation Importance (SNCI)
- Native Species Hedgerows (LE4.3) Two staggered rows, planted at 0.5m centres, 0.5m between rows
- Native Hedgerows with Trees (LE4.4) Two staggered rows, planted at 0.5m centres, 0.5m between rows. Trees shall be planted between rows at an average of 10m - 15m centres
- Ditch
- Watercourse
- Pond
- Public Footpath
- Byway
- Bridleway
- Existing trees, hedges & scrub to be retained

SAFETY, HEALTH AND ENVIRONMENTAL INFORMATION

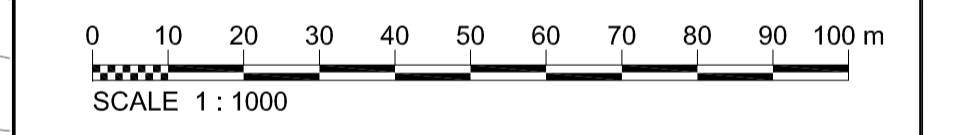
In addition to the hazards/risks normally associated with the types of work detailed on this drawing, note the following:

CONSTRUCTION
Likelihood of fly-tipped hazardous substances
Existing overhead and underground high voltage cables
Working adjacent to a railway
Working on slopes steeper than 1:3
Working near to site plant and other machinery

MAINTENANCE / CLEANING
Same as for construction

DECOMMISSIONING / DEMOLITION
Same as for construction

It is assumed that all works will be carried out by a competent contractor working, where appropriate, to an approved method statement



Rev	Rev. Date	Purpose of revision	Drawn	Checked	Rev'd	Apprv'd
R3	09/01/2013	PLANTING IN DRAINAGE SWALES	RM	AS	AS	AB
R2	13/12/2012	ISSUED FOR REVIEW	DH	AS	AS	AB
R1	07/11/2012	CONTOURS & EXISTING TREES ADDED	AC	AS	AS	AB
R0	12/10/2012	INITIAL ISSUE	RM	ES	AS	AB

JACOBS
Simpson House, 8 Cherry Orchard Road, Croydon, Surrey, CR9 6BE
Tel: +44(0)208 666 8212 Fax: +44(0) 208 681 2499
www.jacobs.com

Client: HOCHTIEF EMPLOYER: East Sussex County Council

Project: BEXHILL TO HASTINGS LINK ROAD

Drawing title: PLANTING SHEET 2 OF 14

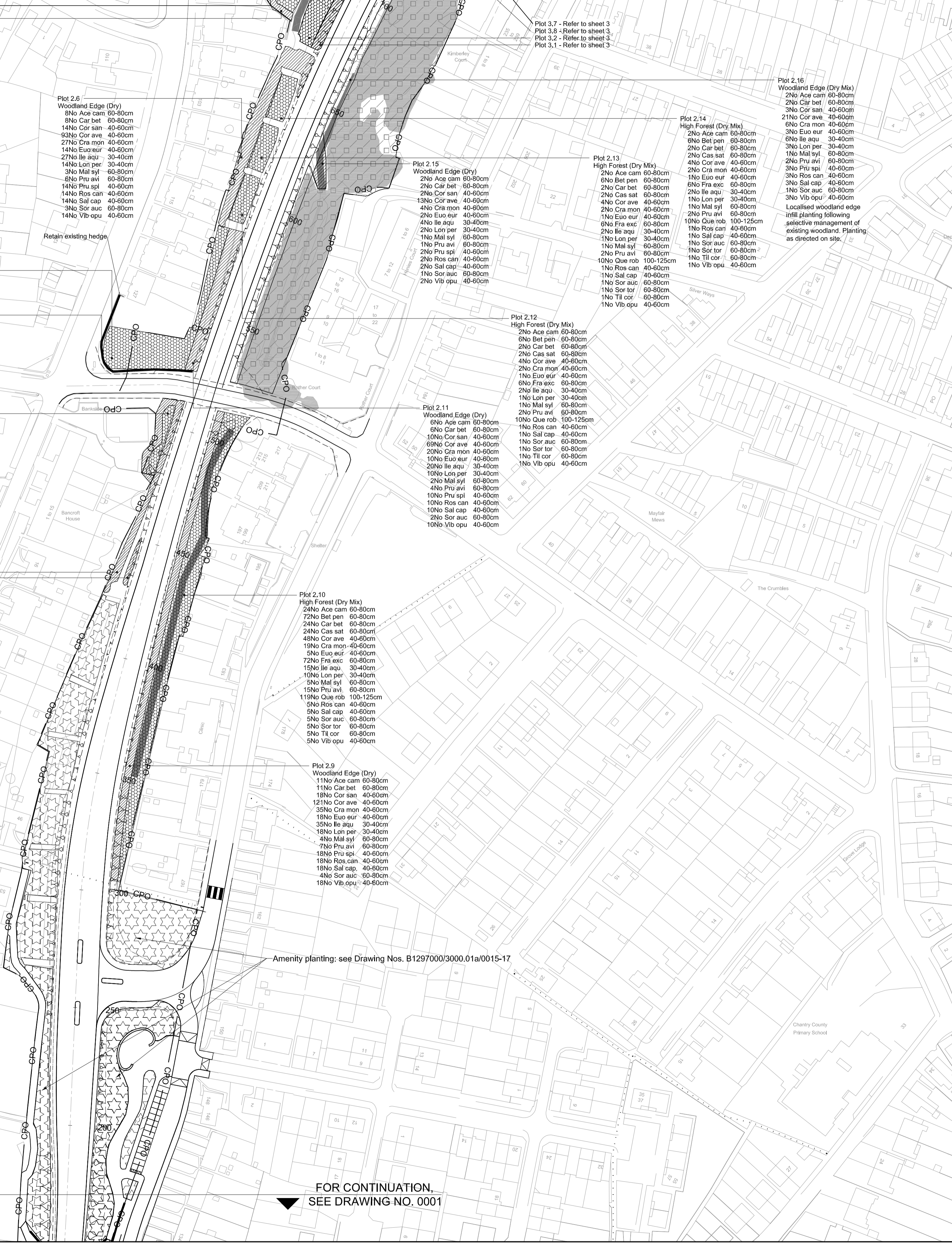
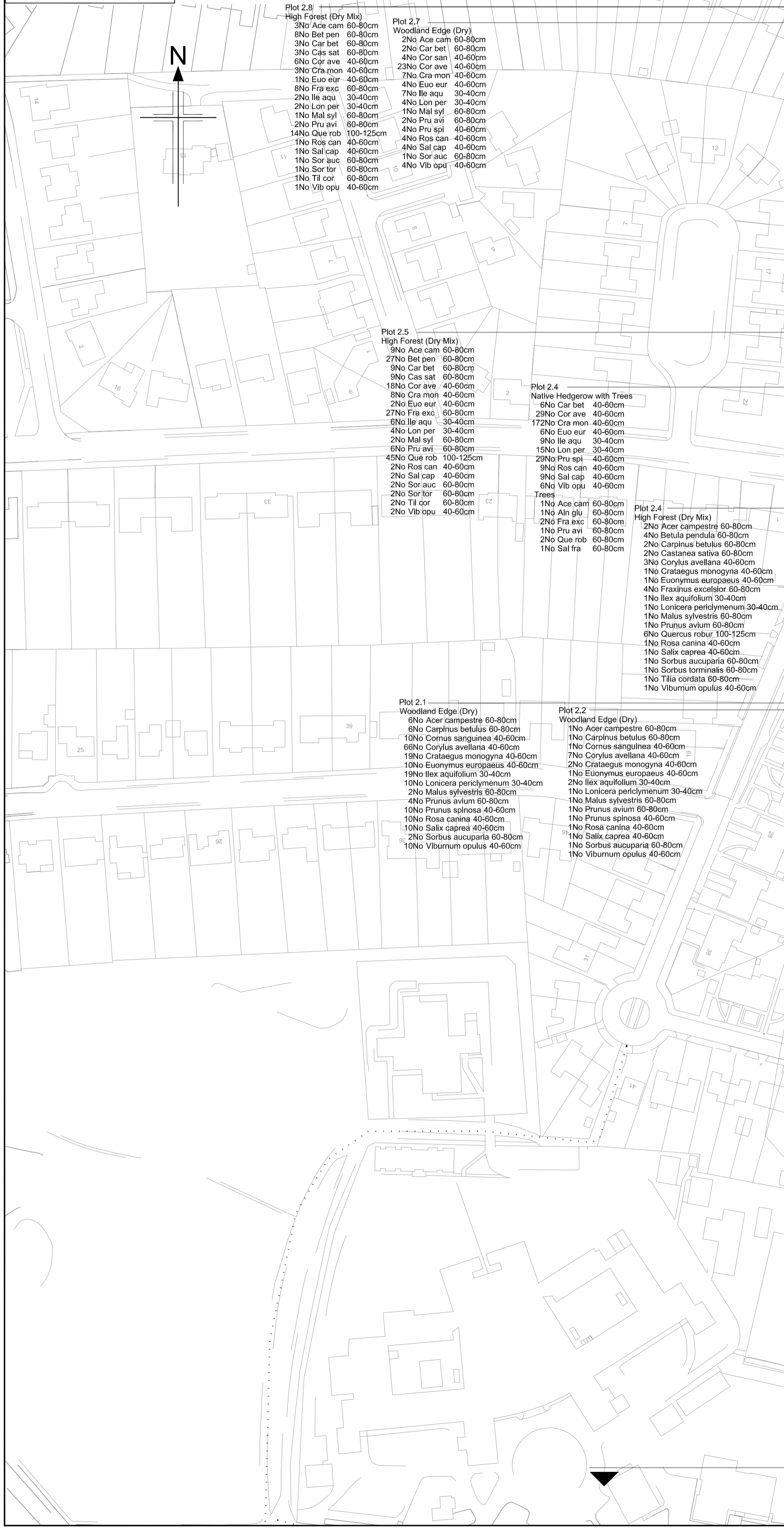
Drawing status: ISSUE FOR REVIEW

Scale: 1:1000 @ A1 DO NOT SCALE
Jacobs No. B1297000
Client no.

Drawing number: B1297000-PH2/3000.01a/0002 Rev R3

This drawing is not to be used in whole or part other than for the intended purpose and project as defined on this drawing. Refer to the contract for full terms and conditions.

P:\B1297000\B1297000_Bexhill Hastings\Phase 2 - Detailed Design\600 CAD\603 Drawings\3000 Landscape & Ecology



FOR CONTINUATION.
SEE DRAWING NO. 0001